

**Crestline Village Water District  
Source of Supply Production Report  
System Loss - Last 13 Months  
In Cubic Feet**

03/16/17

|                                     | Feb              | Mar              | Apr              | May              | June             | July             | Aug              | Sept             | Oct              | Nov              | Dec              | Jan '17          | Feb              | Total             |
|-------------------------------------|------------------|------------------|------------------|------------------|------------------|------------------|------------------|------------------|------------------|------------------|------------------|------------------|------------------|-------------------|
| <b>Sources of Supply</b>            |                  |                  |                  |                  |                  |                  |                  |                  |                  |                  |                  |                  |                  |                   |
| Wells                               | 761,607          | 710,788          | 766,045          | 730,757          | 889,923          | 768,682          | 915,107          | 765,105          | 700,645          | 722,247          | 653,020          | 778,620          | 898,292          | 10,060,838        |
| Purchased Water                     | 1,062,981        | 1,245,041        | 1,069,759        | 903,196          | 2,075,267        | 2,326,512        | 1,989,344        | 1,942,165        | 1,791,444        | 1,420,053        | 1,363,770        | 1,388,503        | 950,936          | 19,528,971        |
| Adjustment to Wells *               | 0                | 0                | 0                | 0                | 0                | 0                | 0                | 0                | 0                | 0                | 0                | 0                | 0                | 0                 |
| <b>Total Water Supplied</b>         | <b>1,824,588</b> | <b>1,955,829</b> | <b>1,835,804</b> | <b>1,633,953</b> | <b>2,965,190</b> | <b>3,095,194</b> | <b>2,904,451</b> | <b>2,707,270</b> | <b>2,492,089</b> | <b>2,142,300</b> | <b>2,016,790</b> | <b>2,167,123</b> | <b>1,849,228</b> | <b>29,589,809</b> |
| <b>Water Used **</b>                |                  |                  |                  |                  |                  |                  |                  |                  |                  |                  |                  |                  |                  |                   |
| Metered Accounts                    |                  |                  |                  |                  |                  |                  |                  |                  |                  |                  |                  |                  |                  |                   |
| Crestline Area                      | 923,471          | 868,251          | 874,686          | 833,013          | 1,337,363        | 1,349,820        | 1,225,532        | 1,159,217        | 1,049,772        | 920,956          | 894,009          | 921,219          | 797,663          | 13,154,972        |
| Lake Gregory Area                   | 1,026,174        | 929,813          | 915,873          | 844,358          | 1,263,358        | 1,456,293        | 1,412,630        | 1,298,386        | 1,330,923        | 1,035,068        | 964,569          | 1,043,759        | 835,789          | 14,356,993        |
| Change in Storage                   | (6,116)          | 43,622           | (14,604)         | (64,285)         | 63,211           | 39,580           | (38,244)         | (5,327)          | (3,701)          | (12,883)         | (61,470)         | 71,324           | 19,087           | 30,194            |
| Flushing, System & Other            | 14,439           | 36,219           | 17,589           | 16,751           | 16,052           | 14,609           | 15,269           | 15,829           | 14,439           | 15,041           | 18,450           | 14,439           | 14,439           | 223,564           |
| <b>Accounted for Water</b>          | <b>1,957,968</b> | <b>1,877,905</b> | <b>1,793,544</b> | <b>1,629,837</b> | <b>2,679,984</b> | <b>2,860,302</b> | <b>2,615,187</b> | <b>2,468,105</b> | <b>2,391,433</b> | <b>1,958,182</b> | <b>1,815,558</b> | <b>2,050,741</b> | <b>1,666,978</b> | <b>27,765,723</b> |
| <b>System Loss (CF)</b>             | (133,380)        | 77,924           | 42,260           | 4,116            | 285,206          | 234,892          | 289,264          | 239,165          | 100,656          | 184,118          | 201,232          | 116,382          | 182,250          | 1,824,086         |
| <b>System Loss (%)</b>              | -7.3%            | 4.0%             | 2.3%             | 0.3%             | 9.6%             | 7.6%             | 10.0%            | 8.8%             | 4.0%             | 8.6%             | 10.0%            | 5.4%             | 9.9%             | 6.2%              |
| <b>System Loss (GPM)</b>            | (21.0)           | 13.1             | 7.3              | 0.8              | 43.6             | 38.1             | 50.1             | 41.4             | 16.9             | 31.9             | 34.8             | 18.9             | 33.8             | 26.0              |
| <b>Month to Month Averaging ***</b> |                  |                  |                  |                  |                  |                  |                  |                  |                  |                  |                  |                  |                  |                   |
| <b>System Loss (CF)</b>             | (66,690)         | (27,728)         | 60,092           | 23,188           | 144,661          | 260,049          | 262,078          | 264,215          | 169,911          | 142,387          | 192,675          | 158,807          | 149,316          | 1,732,961         |
| <b>System Loss (%)</b>              | -3.7%            | -1.7%            | 3.1%             | 1.3%             | 4.9%             | 8.6%             | 8.8%             | 9.4%             | 6.4%             | 6.3%             | 9.3%             | 7.7%             | 7.6%             | 5.9%              |
| <b>System Loss (GPM)</b>            | (10.5)           | (4.0)            | 10.2             | 4.1              | 22.2             | 40.9             | 44.1             | 45.7             | 29.1             | 24.4             | 33.4             | 26.9             | 26.4             | 24.7              |
| <b>Estimated Uses</b>               |                  |                  |                  |                  |                  |                  |                  |                  |                  |                  |                  |                  |                  |                   |
| Known leaks - Est. loss             | 16,460           | 2,005            | 1,334            | 0                | 37,656           | 18,048           | 7,580            | 3,850            | 3,658            | 0                | 674              | 866              | 1,925            | 94,056            |
| <b>Total Estimated Uses</b>         | <b>16,460</b>    | <b>2,005</b>     | <b>1,334</b>     | <b>0</b>         | <b>37,656</b>    | <b>18,048</b>    | <b>7,580</b>     | <b>3,850</b>     | <b>3,658</b>     | <b>0</b>         | <b>674</b>       | <b>866</b>       | <b>1,925</b>     | <b>94,056</b>     |
| <b>Unaccounted for Water (CF)</b>   | (149,840)        | 75,919           | 40,926           | 4,116            | 247,551          | 216,844          | 281,684          | 235,315          | 96,998           | 184,118          | 200,559          | 115,516          | 180,325          | 1,730,029         |
| <b>Unaccounted For (%)</b>          | -8.2%            | 3.9%             | 2.2%             | 0.3%             | 8.4%             | 7.0%             | 9.7%             | 8.7%             | 3.9%             | 8.6%             | 9.9%             | 5.3%             | 9.8%             | 5.9%              |
| <b>Unaccounted For (GPM)</b>        | (23.6)           | 12.7             | 7.1              | 0.8              | 37.8             | 35.2             | 48.8             | 40.7             | 16.3             | 31.9             | 34.7             | 18.8             | 33.5             | 24.6              |
| Number of Days in Period            | 33               | 31               | 30               | 27               | 34               | 32               | 30               | 30               | 31               | 30               | 30               | 32               | 28               | 365               |

**NOTES:**

Estimated - Includes estimated billing period. This month includes estimated consumption. The following billing period will reflect adjustments to actual water used.

\* - Currently there are no Adjustments to Wells being made.

\*\* - Water Used - Metered Accounts is adjusted to the time period in Total Water Supplied

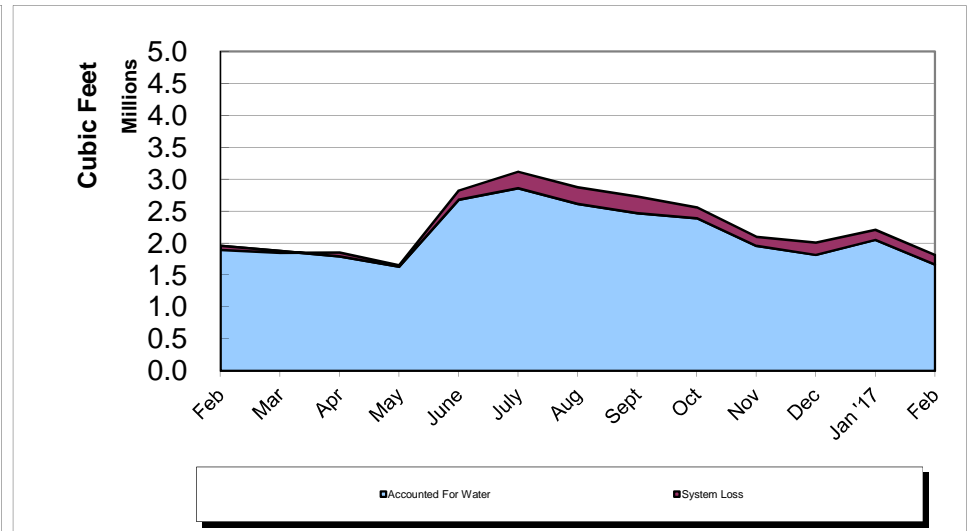
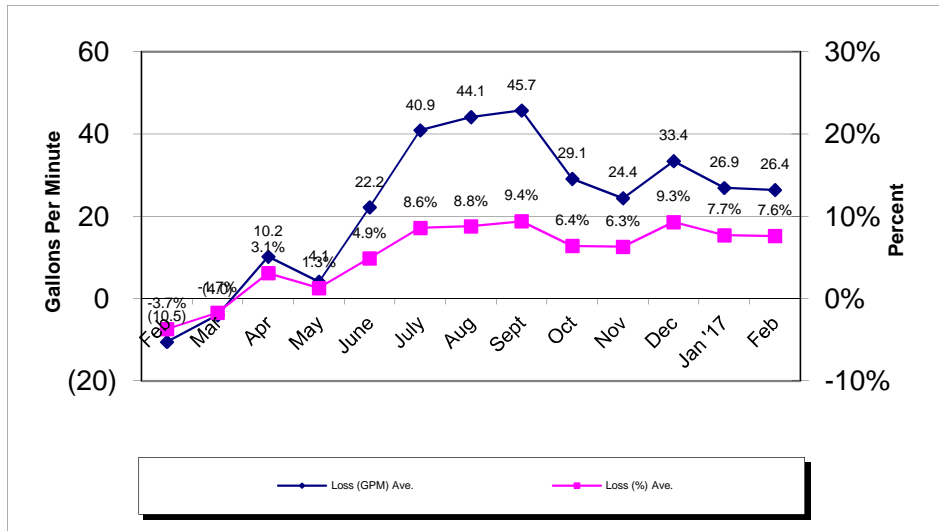
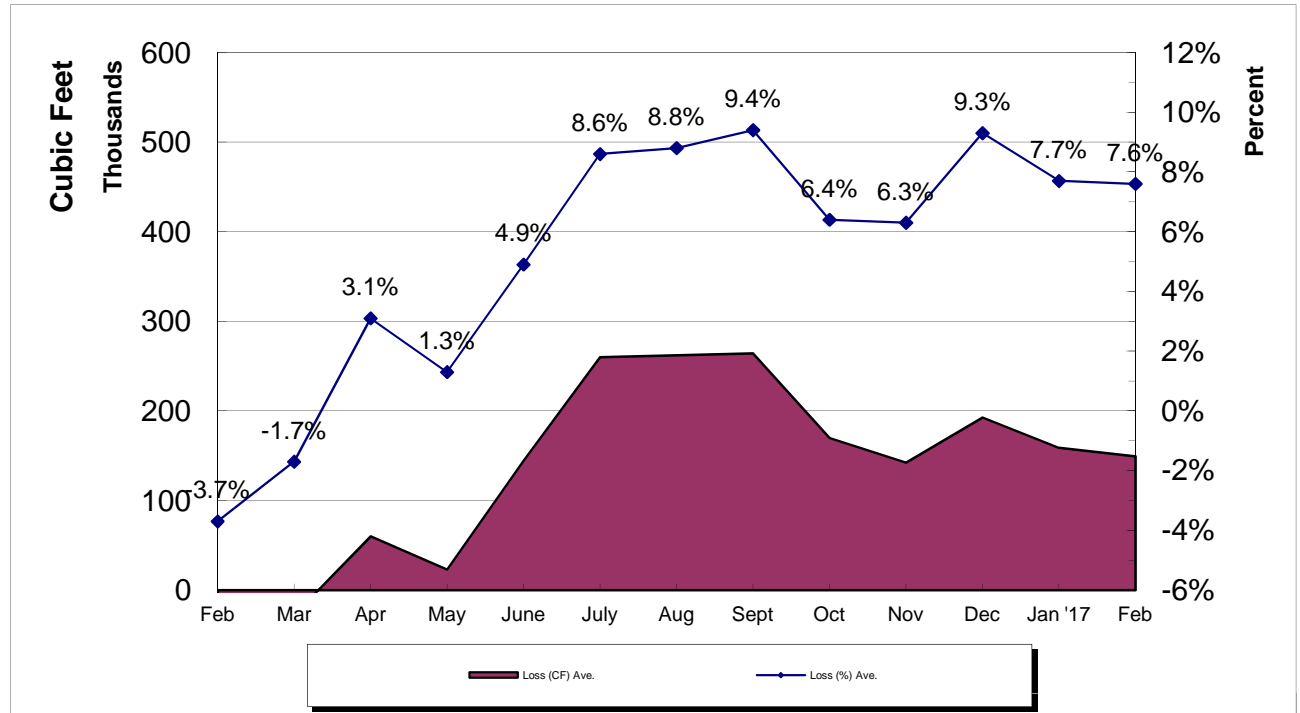
\*\*\* - Month to Month averaging averages the System Loss for each period with the immediately prior period for trending purposes.

| System Loss Costs  | This Month     | Average      |
|--|----------------|--------------|
| Cost of System Loss:   | \$3,942        | \$3,519      |
| Cost of 5% System Loss:  | 2,441          | 3,005        |
| <b>Amount above (below) 5% System Loss</b>                             | <b>\$1,501</b> | <b>\$514</b> |
| Note: Cost is calculated at highest cost (CLAWA Rate: \$2.64/100 c.f.) |                |              |

# Crestline Village Water District

## System Loss Last 13 Months

With Month to Month Averaging



**Crestline Village Water District**  
**System Report on: 02/28/17**

**For Month of: February 2017**

| Water Storage (Gal) | Capacity         | Gallons/<br>Foot | Level<br>(FT) | Current<br>Storage | % of<br>Capacity |
|---------------------|------------------|------------------|---------------|--------------------|------------------|
| Beacon I & II       | 385,354          | 16,754           | 18.68         | 312,965            | 81.21%           |
| Saxon               | 337,674          | 14,681           | 16.56         | 243,117            | 72.00%           |
| Pinecrest I & II    | 2,063,492        | 54,302           | 34.54         | 1,875,591          | 90.89%           |
| Zurich              | 380,500          | 16,910           | 20.55         | 347,501            | 91.33%           |
| Lakeview            | 1,230,212        | 27,959           | 33.19         | 927,959            | 75.43%           |
| Old Mill            | 705,900          | 27,150           | 22.88         | 621,192            | 88.00%           |
| Barn                | 444,443          | 19,753           | 17.42         | 344,097            | 77.42%           |
| Wilson              | 983,681          | 33,920           | 26.06         | 883,955            | 89.86%           |
| Chillon             | 337,674          | 14,681           | 16.71         | 245,320            | 72.65%           |
| Brookside           | 748,067          | 28,772           | 19.59         | 563,643            | 75.35%           |
| Chamois             | 1,026,532        | 39,482           | 21.24         | 838,598            | 81.69%           |
| <b>Total</b>        | <b>8,643,529</b> |                  | <b>247.42</b> | <b>7,203,938</b>   | <b>83.34%</b>    |

| WELLS                | Production<br>M-T-D<br>(Cubic Feet) | Status |
|----------------------|-------------------------------------|--------|
| Altdorf              | 87,143                              | On     |
| Pioneer-2            | 35,712                              | On     |
| Pioneer-1            | 445                                 | Off    |
| Old Mill Springs     | 60,850                              | On     |
| Maple Springs        | 0                                   | Off    |
| Willow Springs       | 0                                   | Off    |
| Brookside Springs    | 0                                   | Off    |
| Hillside Springs     | 0                                   | Off    |
| Pinecrest 1 & 2      | 27,130                              | On     |
| Pinecrest Vertical   | 92,760                              | On     |
| Cypress Vertical     | 82,470                              | On     |
| Anderson Vertical    | 119,791                             | Off    |
| Wilson Springs 1 & 2 | 77,620                              | On     |
| Wilson Vertical      | 54,300                              | On     |
| Felsen Vertical      | 99,466                              | On     |
| Horst                | 33,458                              | On     |
| Jewel 64             | 69,505                              | On     |
| Cathcart             | 26,872                              | On     |
| Bergschrund          | 0                                   | Off    |
| Chamois              | 0                                   | Off    |
| Chamois Vertical     | 30,770                              | On     |
|                      | 0                                   | 0      |
|                      | 0                                   | 0      |
|                      | 0                                   | 0      |
| Lewter               | 0                                   | Off    |
| <b>Total</b>         | <b>898,292</b>                      |        |

| C.L.A.W.A.     | FLOWS - GPM |            |            |               | Production<br>M-T-D<br>(Cubic Feet) |
|----------------|-------------|------------|------------|---------------|-------------------------------------|
|                | Timed       | Requested  | Variance   | % Variance    |                                     |
| CF - Crestline | 48          | 50         | (2)        | -4.00%        | 255,882                             |
| Mile High 2"   | 0           | 0          | 0          | 0.00%         | 0                                   |
| Mile High 4"   | 31          | 30         | 1          | 3.33%         | 160,428                             |
| Pinecrest 2"   | 0           | 0          | 0          | 0.00%         | 0                                   |
| Pinecrest 4"   | 97          | 100        | (3)        | -3.00%        | 534,626                             |
| Lake Drive 2"  | 0           | 0          | 0          | 0.00%         | 0                                   |
| Lake Drive 4"  | 0           | 0          | 0          | 0.00%         | 0                                   |
| Camp Seely     | 0           | 0          | 0          | 0.00%         | 0                                   |
| <b>Total</b>   | <b>176</b>  | <b>180</b> | <b>(4)</b> | <b>-2.22%</b> | <b>950,936</b>                      |

| February Purchases      | GPM   | Cubic Feet | Wells | GPM   | Cubic Feet |
|-------------------------|-------|------------|-------|-------|------------|
| Last Year M-T-D:        | 185.5 | 999,914    |       | 160.6 | 865,695    |
| Actual M-T-D:           | 176.4 | 950,936    |       | 166.7 | 898,292    |
| Over/(Under) Last Year: | (9.1) | (48,978.0) |       | 6.0   | 32,597.0   |

| Total                   | GPM   | Cubic Feet |
|-------------------------|-------|------------|
| Last Year M-T-D:        | 346.1 | 1,865,609  |
| Actual M-T-D:           | 343.1 | 1,849,228  |
| Over/(Under) Last Year: | (3.0) | (16,381.0) |

**Crestline Village Water District**  
**Source of Supply Production Report**  
**Cubic Feet**  
**Last 13 Months**

03/16/17

| <b>Source Name</b>            | <b>February</b>  | <b>March</b>     | <b>April</b>     | <b>May</b>       | <b>June</b>      | <b>July</b>      | <b>August</b>    | <b>September</b> | <b>October</b>   | <b>November</b>  | <b>December</b>  | <b>January '17</b> | <b>February</b>  | <b>Last 12 Months</b> | <b>13 Months</b>  |
|-------------------------------|------------------|------------------|------------------|------------------|------------------|------------------|------------------|------------------|------------------|------------------|------------------|--------------------|------------------|-----------------------|-------------------|
| <b>Division 10</b>            |                  |                  |                  |                  |                  |                  |                  |                  |                  |                  |                  |                    |                  |                       |                   |
| Altdorf                       | 59,530           | 62,225           | 55,446           | 51,632           | 59,926           | 54,522           | 49,873           | 49,063           | 49,621           | 47,451           | 49,232           | 88,387             | 87,143           | 704,521               | 764,051           |
| Pioneer #2                    | 34,008           | 37,026           | 34,391           | 32,876           | 39,268           | 36,444           | 33,624           | 33,202           | 33,558           | 32,463           | 32,122           | 36,621             | 35,712           | 417,307               | 451,315           |
| Pioneer #1                    | 31,125           | 29,380           | 26,113           | 24,162           | 27,775           | 24,745           | 22,175           | 21,515           | 21,741           | 20,908           | 23,026           | 84,684             | 445              | 326,669               | 357,794           |
| Old Mill Springs              | 0                | 0                | 0                | 0                | 15,510           | 15,990           | 13,480           | 12,230           | 11,960           | 10,820           | 10,900           | 57,620             | 60,850           | 209,360               | 209,360           |
| Maple Springs                 | 1,229            | 171              | 171              | 0                | 1,879            | 1,350            | 1,958            | 839              | 96               | 0                | 0                | 1,719              | 0                | 8,183                 | 9,412             |
| Willow Springs                | 0                | 0                | 0                | 0                | 0                | 0                | 0                | 0                | 0                | 0                | 0                | 0                  | 0                | 0                     | 0                 |
| Brookside Springs             | 0                | 0                | 0                | 0                | 11,510           | 9,830            | 5,130            | 3,400            | 3,740            | 2,800            | 0                | 0                  | 0                | 36,410                | 36,410            |
| Hillside Springs              | 3,440            | 4,180            | 2,470            | 5,210            | 2,550            | 0                | 0                | 0                | 0                | 0                | 0                | 0                  | 0                | 14,410                | 17,850            |
| Pinecrest                     | 7,870            | 10,470           | 11,830           | 12,430           | 15,680           | 14,050           | 11,780           | 9,360            | 7,270            | 5,310            | 4,890            | 34,220             | 27,130           | 164,420               | 172,290           |
| Pinecrest Vertical            | 87,560           | 45,680           | 103,930          | 95,570           | 48,930           | 0                | 96,020           | 113,010          | 47,580           | 109,210          | 83,450           | 97,250             | 92,760           | 933,390               | 1,020,950         |
| Cypress Vertical              | 84,340           | 91,040           | 52,850           | 113,710          | 99,000           | 93,510           | 86,590           | 85,650           | 88,250           | 85,450           | 85,190           | 87,800             | 82,470           | 1,051,510             | 1,135,850         |
| Anderson Vertical             | 8,875            | 400              | 8,545            | 517              | 97,688           | 120,567          | 107,490          | 11,341           | 6,205            | 0                | 0                | 0                  | 119,791          | 472,544               | 481,419           |
| Division 10 Totals            | 317,977          | 280,572          | 295,746          | 336,107          | 419,716          | 371,008          | 428,120          | 339,610          | 270,021          | 314,412          | 288,810          | 488,301            | 506,301          | 4,338,724             | 4,656,701         |
| <b>Division 20</b>            |                  |                  |                  |                  |                  |                  |                  |                  |                  |                  |                  |                    |                  |                       |                   |
| Wilson Springs #1 & 2         | 57,492           | 61,489           | 57,211           | 56,677           | 69,321           | 65,038           | 61,273           | 60,730           | 59,563           | 55,399           | 55,366           | 68,435             | 77,620           | 748,122               | 805,614           |
| Wilson Vertical               | 100,700          | 109,400          | 80,300           | 45,800           | 96,300           | 114,300          | 111,700          | 112,200          | 110,200          | 109,400          | 78,300           | 1,300              | 54,300           | 1,023,500             | 1,124,200         |
| Felsen Vertical               | 135,470          | 96,670           | 207,470          | 123,870          | 132,060          | 67,434           | 178,237          | 112,363          | 116,928          | 111,934          | 90,756           | 62,825             | 99,466           | 1,400,013             | 1,535,483         |
| Horst                         | 29,747           | 32,131           | 29,432           | 28,761           | 33,696           | 30,771           | 28,170           | 27,120           | 26,608           | 22,690           | 25,724           | 27,287             | 33,458           | 345,848               | 375,595           |
| Jewell No. 64                 | 62,581           | 67,728           | 40,156           | 84,564           | 73,993           | 64,965           | 62,466           | 62,939           | 66,528           | 62,680           | 64,069           | 72,455             | 69,505           | 792,048               | 854,629           |
| Cathcart                      | 19,217           | 20,634           | 18,210           | 17,363           | 20,096           | 18,274           | 16,704           | 15,773           | 15,967           | 12,652           | 17,745           | 23,477             | 26,872           | 223,767               | 242,984           |
| Bergschrund                   | 2,908            | 3,053            | 2,524            | 2,134            | 1,937            | 977              | 155              | 0                | 0                | 0                | 0                | 0                  | 0                | 10,780                | 13,688            |
| Chamois                       | 0                | 0                | 0                | 0                | 0                | 0                | 0                | 0                | 0                | 0                | 0                | 0                  | 0                | 0                     | 0                 |
| Chamois Vertical              | 31,610           | 34,940           | 32,580           | 30,860           | 37,860           | 34,760           | 26,960           | 34,370           | 34,830           | 33,080           | 32,250           | 34,540             | 30,770           | 397,800               | 429,410           |
| Valle                         | 0                | 0                | 0                | 0                | 0                | 0                | 0                | 0                | 0                | 0                | 0                | 0                  | 0                | 0                     | 0                 |
| Chillon 64 (stand-by)         | 0                | 0                | 0                | 0                | 0                | 0                | 0                | 0                | 0                | 0                | 0                | 0                  | 0                | 0                     | 0                 |
| Government                    | 0                | 0                | 0                | 0                | 0                | 0                | 0                | 0                | 0                | 0                | 0                | 0                  | 0                | 0                     | 0                 |
| Lewter                        | 3,905            | 4,171            | 2,416            | 4,621            | 4,944            | 1,155            | 1,322            | 0                | 0                | 0                | 0                | 0                  | 0                | 18,629                | 22,534            |
| Division 20 Totals            | 443,630          | 430,216          | 470,299          | 394,650          | 470,207          | 397,674          | 486,987          | 425,495          | 430,624          | 407,835          | 364,210          | 290,319            | 391,991          | 4,960,507             | 5,404,137         |
| <b>Total District Sources</b> | <b>761,607</b>   | <b>710,788</b>   | <b>766,045</b>   | <b>730,757</b>   | <b>889,923</b>   | <b>768,682</b>   | <b>915,107</b>   | <b>765,105</b>   | <b>700,645</b>   | <b>722,247</b>   | <b>653,020</b>   | <b>778,620</b>     | <b>898,292</b>   | <b>9,299,231</b>      | <b>10,060,838</b> |
| <b>C.L.A.W.A.</b>             |                  |                  |                  |                  |                  |                  |                  |                  |                  |                  |                  |                    |                  |                       |                   |
| Crest Forest 6"               | 299,064          | 350,000          | 327,005          | 305,481          | 392,647          | 369,786          | 338,636          | 438,770          | 419,385          | 399,064          | 394,519          | 393,048            | 255,882          | 4,384,223             | 4,683,287         |
| Mile High Park 2"             | 162,032          | 176,190          | 163,342          | 33,864           | 0                | 0                | 0                | 0                | 0                | 0                | 0                | 0                  | 0                | 373,396               | 535,428           |
| Mile High Park 4"             | 0                | 0                | 0                | 118,449          | 254,545          | 339,305          | 287,834          | 268,850          | 233,289          | 231,818          | 180,080          | 173,797            | 160,428          | 2,248,395             | 2,248,395         |
| Pinecrest 2"                  | 13               | 0                | 0                | 89,813           | 0                | 0                | 0                | 187              | 0                | 0                | 0                | 0                  | 0                | 90,000                | 90,013            |
| Pinecrest 4"                  | 581,283          | 692,781          | 555,214          | 270,588          | 1,337,433        | 1,449,332        | 1,289,171        | 1,212,567        | 1,091,444        | 731,016          | 744,786          | 821,658            | 534,626          | 10,730,616            | 11,311,899        |
| Lake Drive 2"                 | 0                | 0                | 0                | 11,070           | 0                | 102,447          | 5,254            | 0                | 0                | 0                | 0                | 0                  | 0                | 118,771               | 118,771           |
| Lake Drive 4"                 | 134              | 0                | 0                | 28,075           | 0                | 0                | 0                | 0                | 0                | 0                | 0                | 0                  | 0                | 28,075                | 28,209            |
| Camp Seely                    | 20,455           | 26,070           | 24,198           | 45,856           | 90,642           | 65,642           | 68,449           | 21,791           | 47,326           | 58,155           | 44,385           | 0                  | 0                | 492,514               | 512,969           |
| <b>C.L.A.W.A. Totals</b>      | <b>1,062,981</b> | <b>1,245,041</b> | <b>1,069,759</b> | <b>903,196</b>   | <b>2,075,267</b> | <b>2,326,512</b> | <b>1,989,344</b> | <b>1,942,165</b> | <b>1,791,444</b> | <b>1,420,053</b> | <b>1,363,770</b> | <b>1,388,503</b>   | <b>950,936</b>   | <b>18,465,990</b>     | <b>19,528,971</b> |
| <b>Grand Totals</b>           | <b>1,824,588</b> | <b>1,955,829</b> | <b>1,835,804</b> | <b>1,633,953</b> | <b>2,965,190</b> | <b>3,095,194</b> | <b>2,904,451</b> | <b>2,707,270</b> | <b>2,492,089</b> | <b>2,142,300</b> | <b>2,016,790</b> | <b>2,167,123</b>   | <b>1,849,228</b> | <b>27,765,221</b>     | <b>29,589,809</b> |

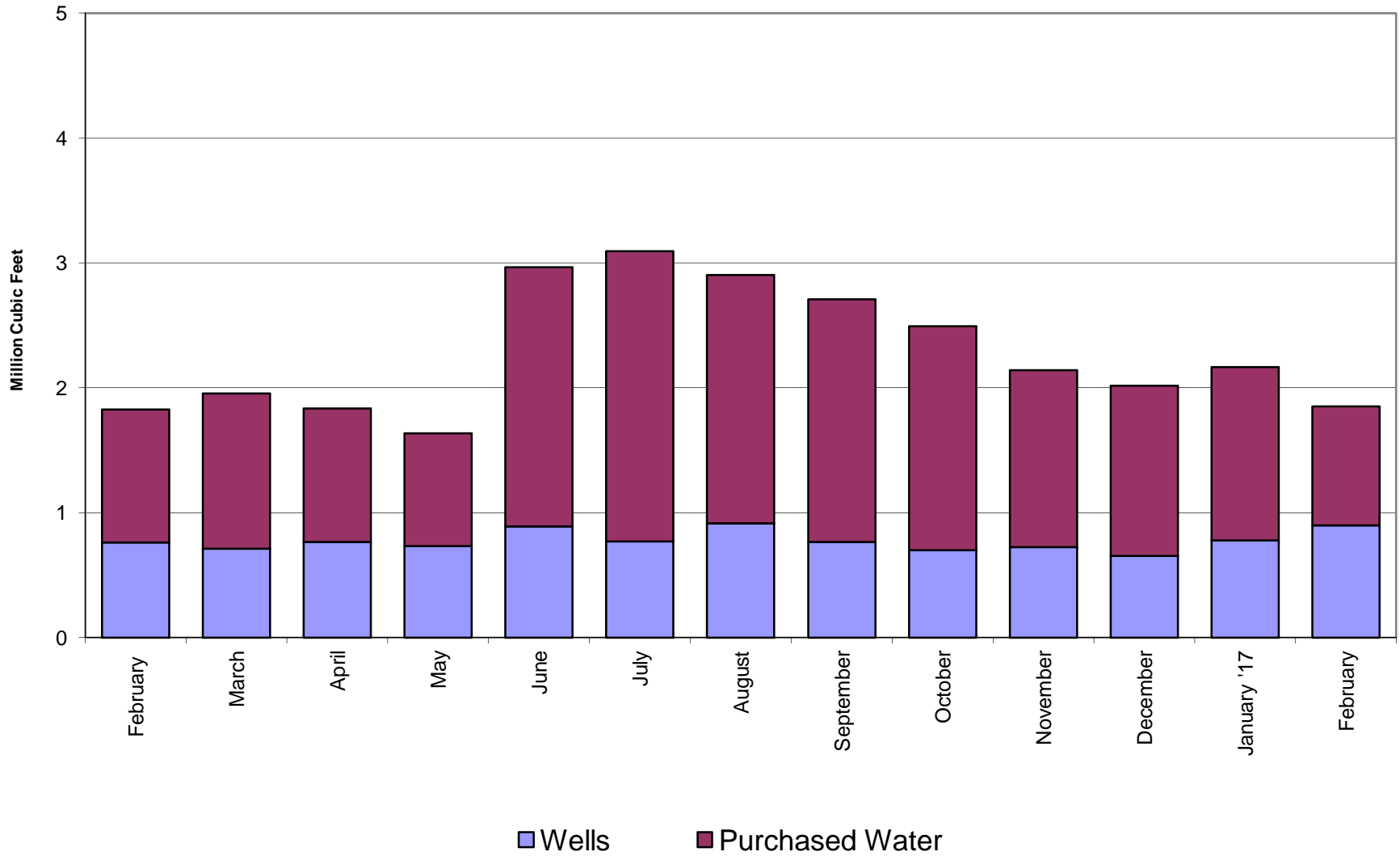
**Crestline Village Water District  
Source of Supply Production Report  
Cubic Feet  
Last 13 Months**

03/16/17

| <u>Source Name</u>      | <u>February</u>  | <u>March</u>     | <u>April</u>     | <u>May</u>       | <u>June</u>      | <u>July</u>      | <u>August</u>    | <u>September</u> | <u>October</u>   | <u>November</u>  | <u>December</u>  | <u>January '17</u> | <u>February</u>  | <u>Last 12<br/>Months</u> | <u>13 Months</u>  |
|-------------------------|------------------|------------------|------------------|------------------|------------------|------------------|------------------|------------------|------------------|------------------|------------------|--------------------|------------------|---------------------------|-------------------|
| <b>District Sources</b> |                  |                  |                  |                  |                  |                  |                  |                  |                  |                  |                  |                    |                  |                           |                   |
| Division 10             | 317,977          | 280,572          | 295,746          | 336,107          | 419,716          | 371,008          | 428,120          | 339,610          | 270,021          | 314,412          | 288,810          | 488,301            | 506,301          | 4,338,724                 | 4,656,701         |
| Division 20             | 443,630          | 430,216          | 470,299          | 394,650          | 470,207          | 397,674          | 486,987          | 425,495          | 430,624          | 407,835          | 364,210          | 290,319            | 391,991          | 4,960,507                 | 5,404,137         |
| <b>Total</b>            | <b>761,607</b>   | <b>710,788</b>   | <b>766,045</b>   | <b>730,757</b>   | <b>889,923</b>   | <b>768,682</b>   | <b>915,107</b>   | <b>765,105</b>   | <b>700,645</b>   | <b>722,247</b>   | <b>653,020</b>   | <b>778,620</b>     | <b>898,292</b>   | <b>9,299,231</b>          | <b>10,060,838</b> |
| Division 10             | 41.75%           | 39.47%           | 38.61%           | 45.99%           | 47.16%           | 48.27%           | 46.78%           | 44.39%           | 38.54%           | 43.53%           | 44.23%           | 62.71%             | 56.36%           | 46.66%                    | 46.29%            |
| Division 20             | 58.25%           | 60.53%           | 61.39%           | 54.01%           | 52.84%           | 51.73%           | 53.22%           | 55.61%           | 61.46%           | 56.47%           | 55.77%           | 37.29%             | 43.64%           | 53.34%                    | 53.71%            |
| <b>Total</b>            | <b>100.00%</b>   | <b>100.00%</b>   | <b>100.00%</b>   | <b>100.00%</b>   | <b>100.00%</b>   | <b>100.00%</b>   | <b>100.00%</b>   | <b>100.00%</b>   | <b>100.00%</b>   | <b>100.00%</b>   | <b>100.00%</b>   | <b>100.00%</b>     | <b>100.00%</b>   | <b>100.00%</b>            | <b>100.00%</b>    |
| <b>All Sources</b>      |                  |                  |                  |                  |                  |                  |                  |                  |                  |                  |                  |                    |                  |                           |                   |
| District Sources        | 761,607          | 710,788          | 766,045          | 730,757          | 889,923          | 768,682          | 915,107          | 765,105          | 700,645          | 722,247          | 653,020          | 778,620            | 898,292          | 9,299,231                 | 10,060,838        |
| C.L.A.W.A.              | 1,062,981        | 1,245,041        | 1,069,759        | 903,196          | 2,075,267        | 2,326,512        | 1,989,344        | 1,942,165        | 1,791,444        | 1,420,053        | 1,363,770        | 1,388,503          | 950,936          | 18,465,990                | 19,528,971        |
| <b>Total Sources</b>    | <b>1,824,588</b> | <b>1,955,829</b> | <b>1,835,804</b> | <b>1,633,953</b> | <b>2,965,190</b> | <b>3,095,194</b> | <b>2,904,451</b> | <b>2,707,270</b> | <b>2,492,089</b> | <b>2,142,300</b> | <b>2,016,790</b> | <b>2,167,123</b>   | <b>1,849,228</b> | <b>27,765,221</b>         | <b>29,589,809</b> |
| District Sources        | 41.74%           | 36.34%           | 41.73%           | 44.72%           | 30.01%           | 24.83%           | 31.51%           | 28.26%           | 28.11%           | 33.71%           | 32.38%           | 35.93%             | 48.58%           | 33.49%                    | 34.00%            |
| C.L.A.W.A.              | 58.26%           | 63.66%           | 58.27%           | 55.28%           | 69.99%           | 75.17%           | 68.49%           | 71.74%           | 71.89%           | 66.29%           | 67.62%           | 64.07%             | 51.42%           | 66.51%                    | 66.00%            |
| <b>Total Sources</b>    | <b>100.00%</b>   | <b>100.00%</b>   | <b>100.00%</b>   | <b>100.00%</b>   | <b>100.00%</b>   | <b>100.00%</b>   | <b>100.00%</b>   | <b>100.00%</b>   | <b>100.00%</b>   | <b>100.00%</b>   | <b>100.00%</b>   | <b>100.00%</b>     | <b>100.00%</b>   | <b>100.00%</b>            | <b>100.00%</b>    |

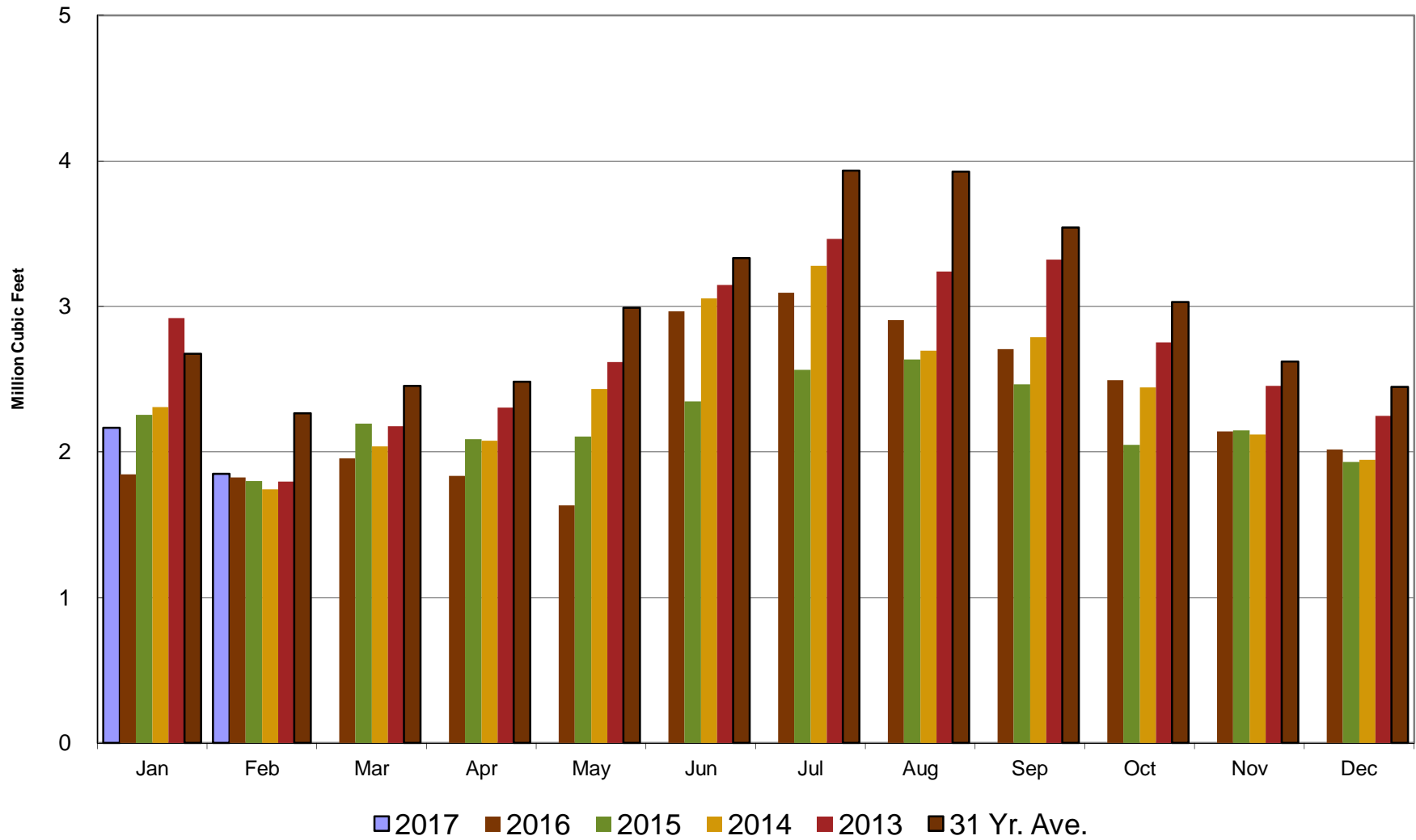
# Crestline Village Water District

## Water Sources - Last 13 Months



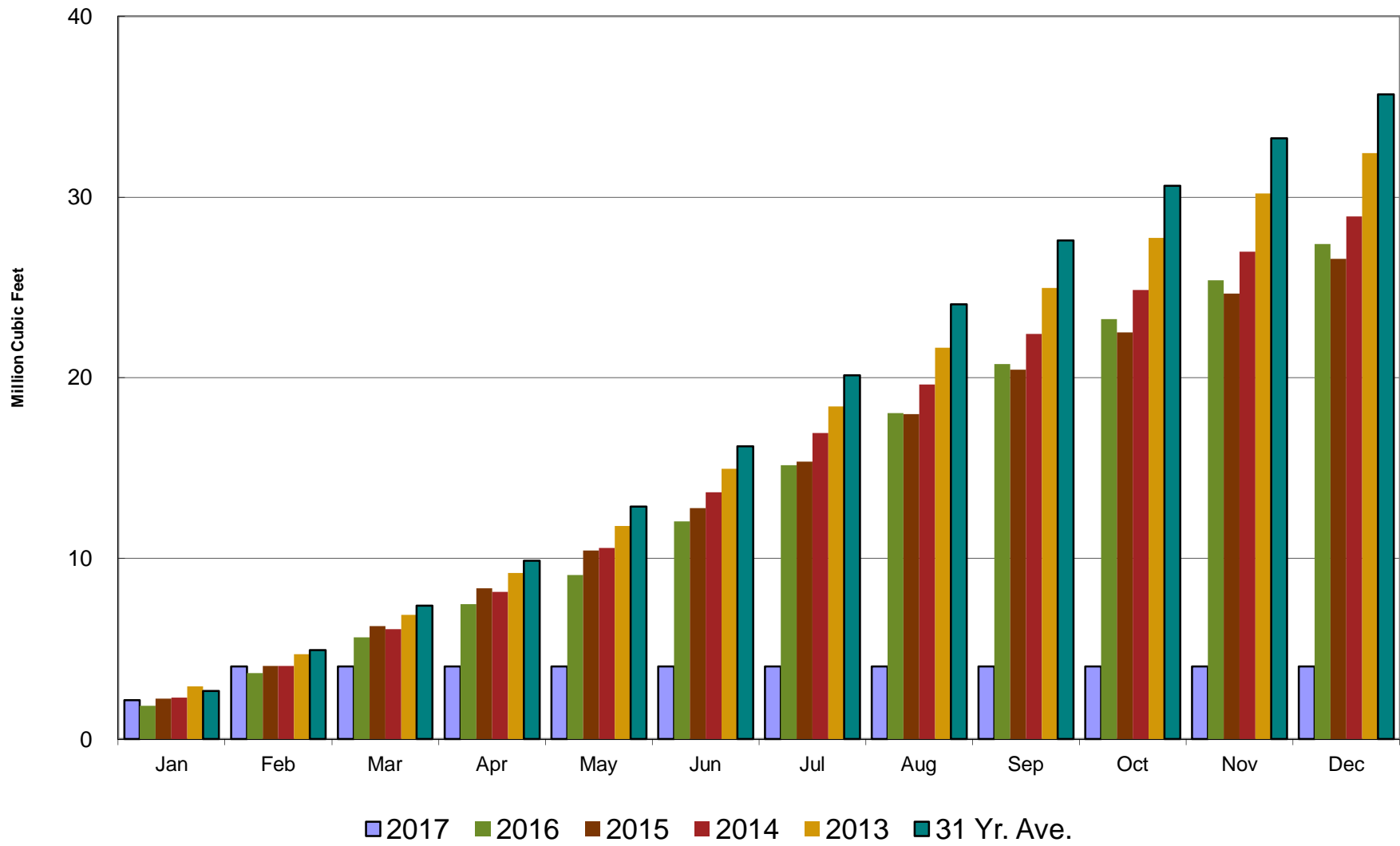
# Crestline Village Water District

## Total Production by Month



# Crestline Village Water District

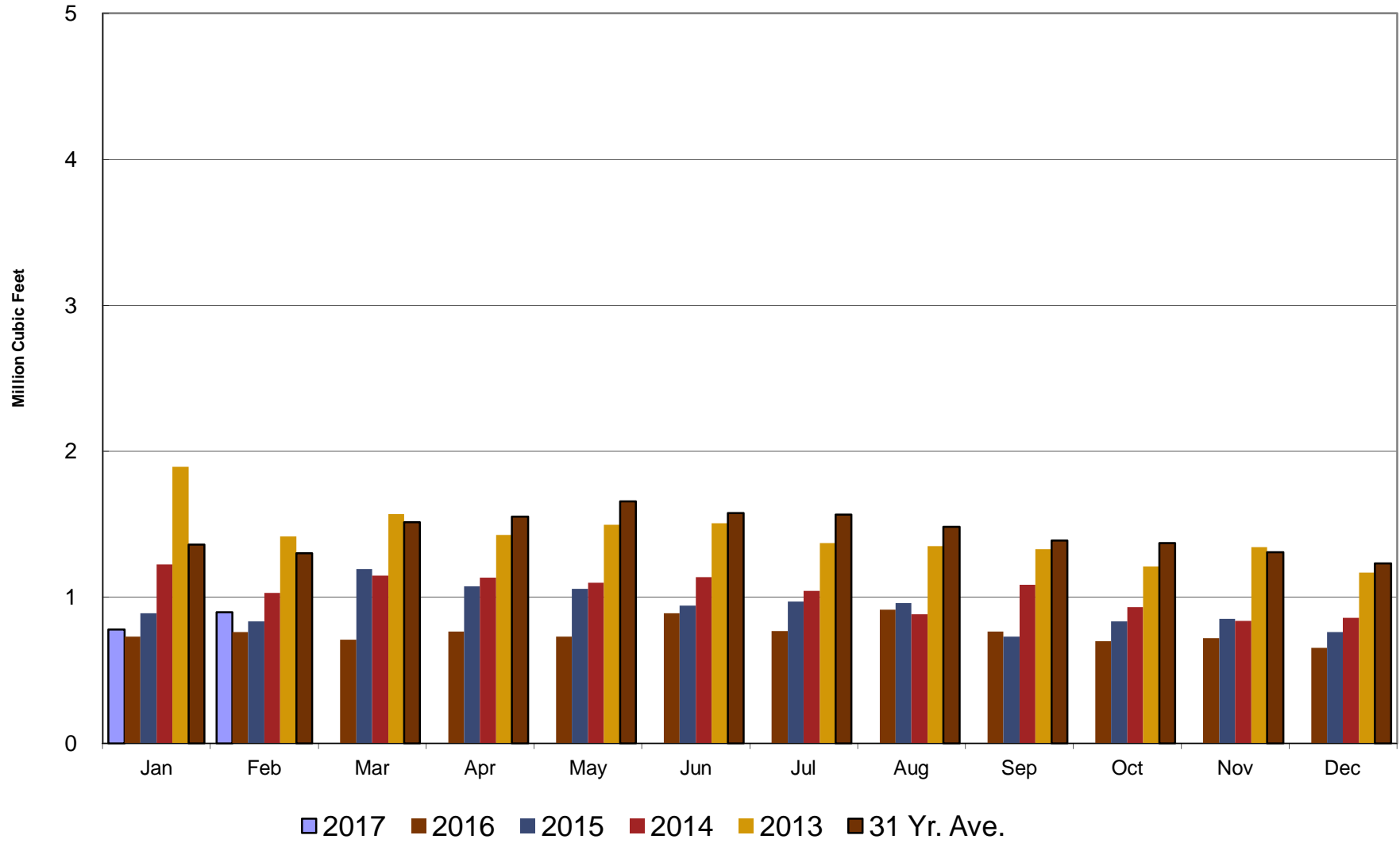
## Total Production Cumulative





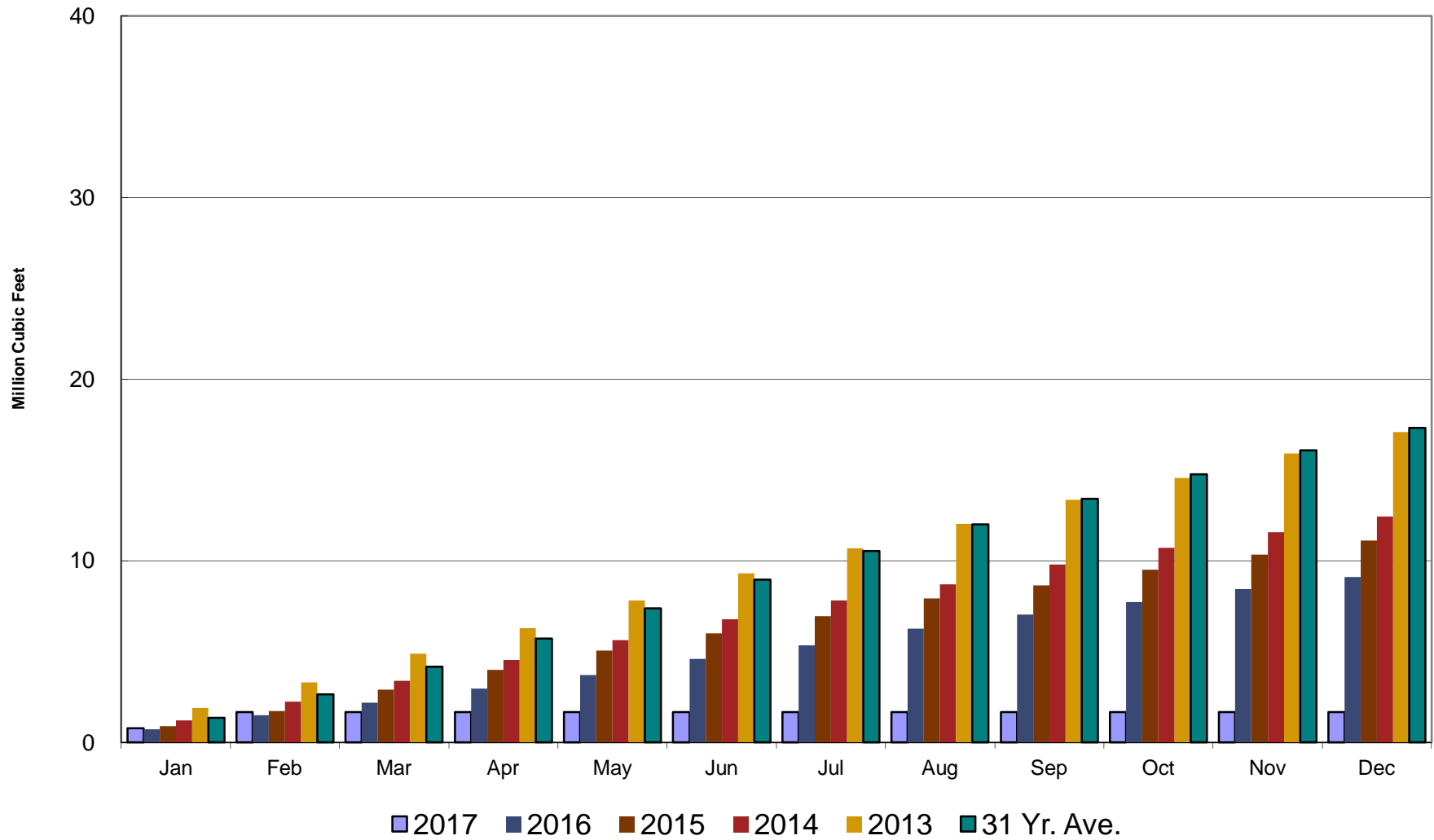
# Crestline Village Water District

## Well Production by Month



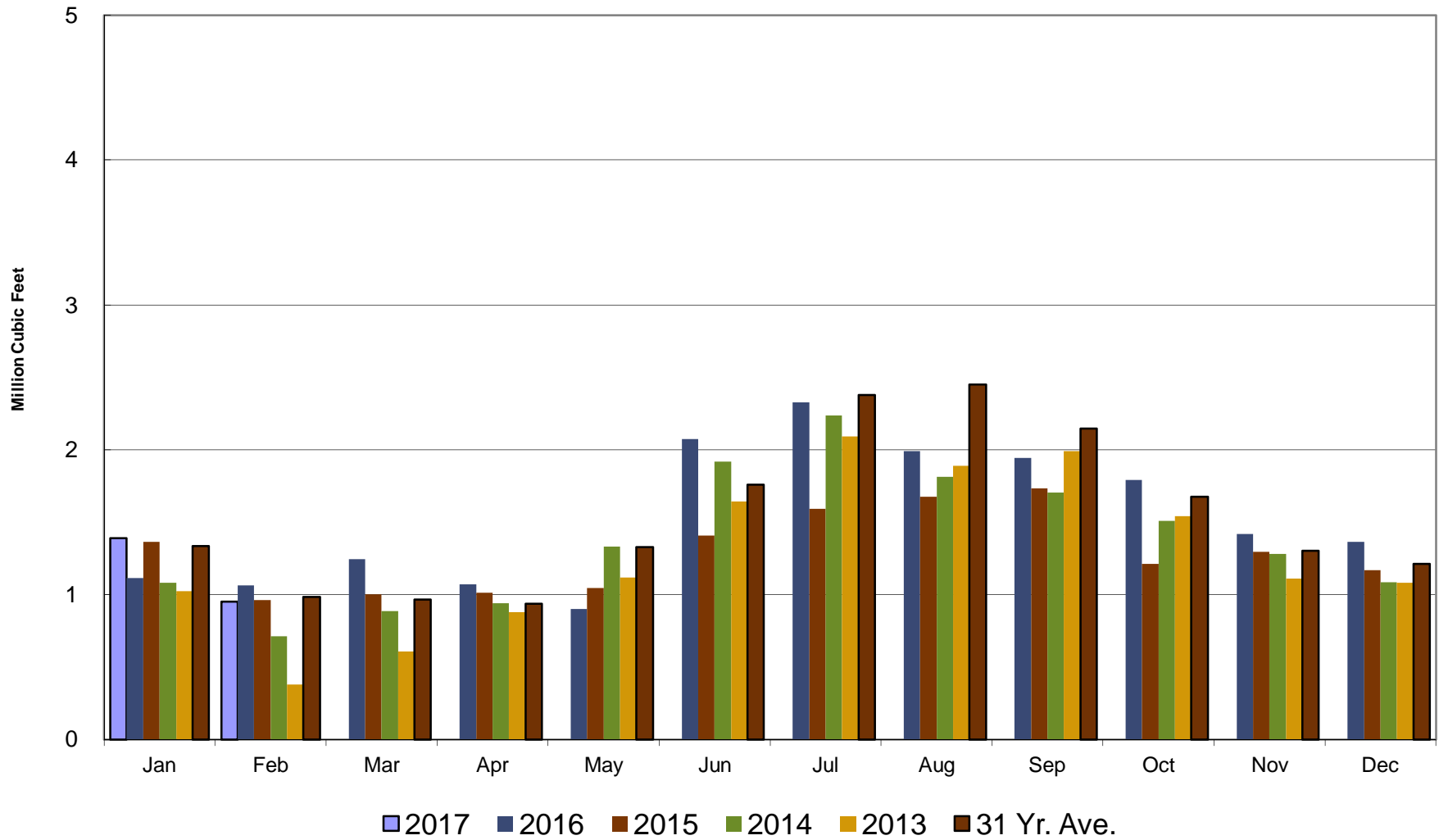
# Crestline Village Water District

## Well Production Cumulative



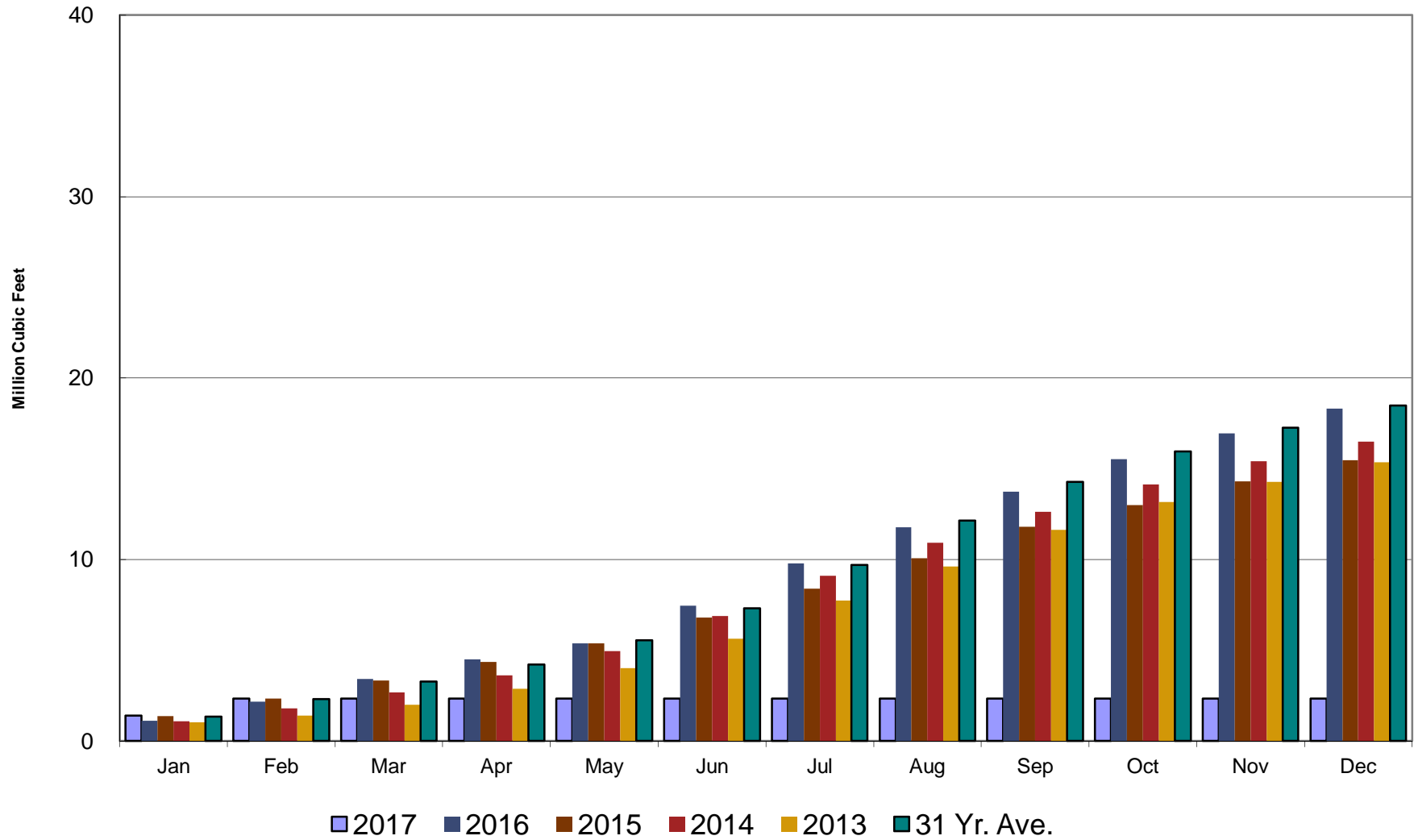
# Crestline Village Water District

## Purchased Water by Month



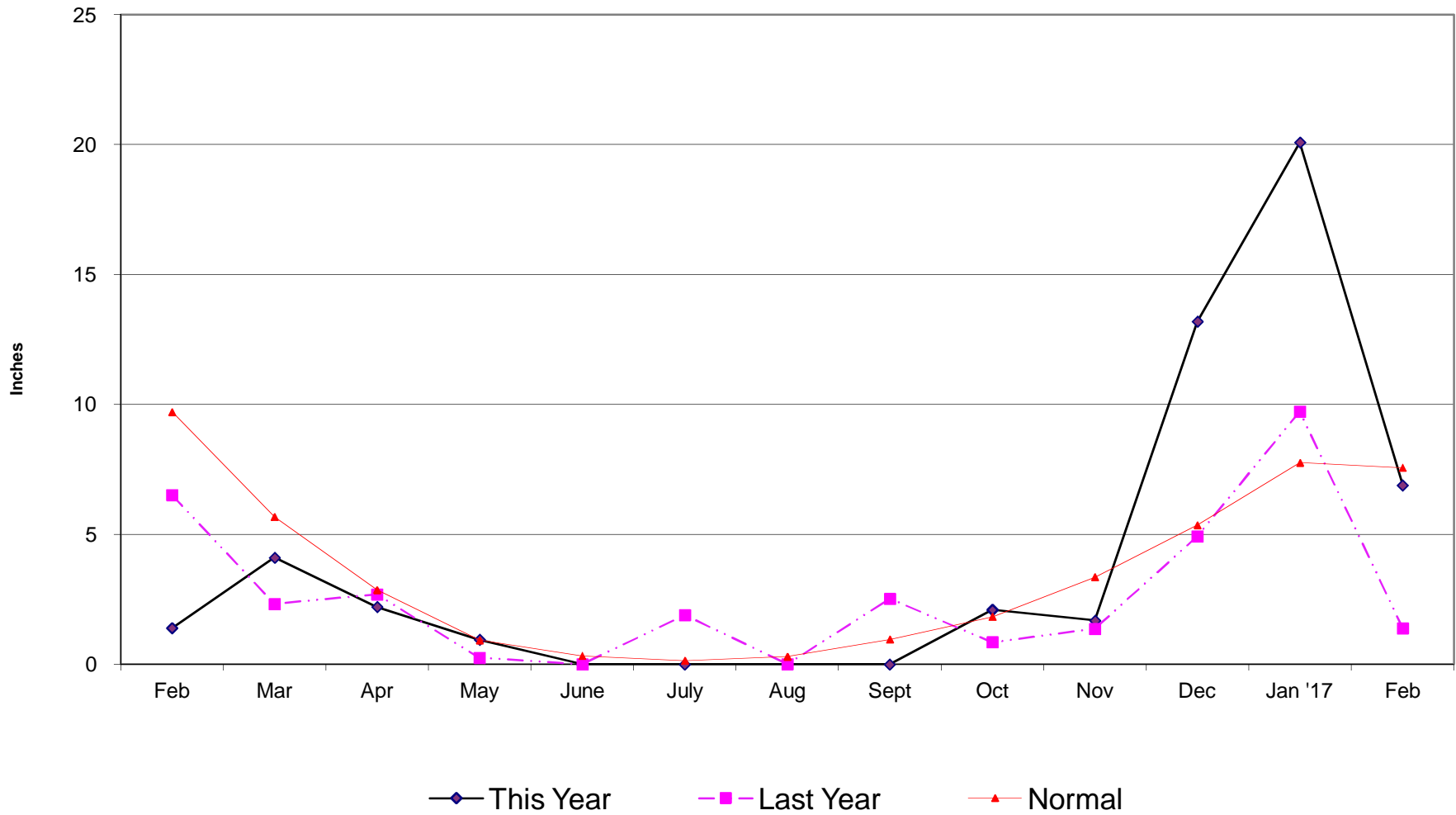
# Crestline Village Water District

## Purchased Water Cumulative



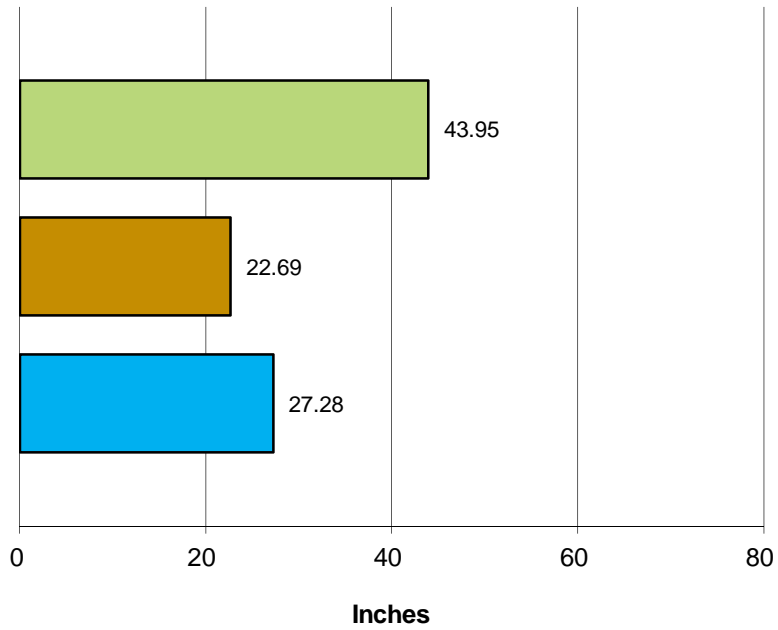
# Crestline Village Water District

## Rainfall - Last 13 Months



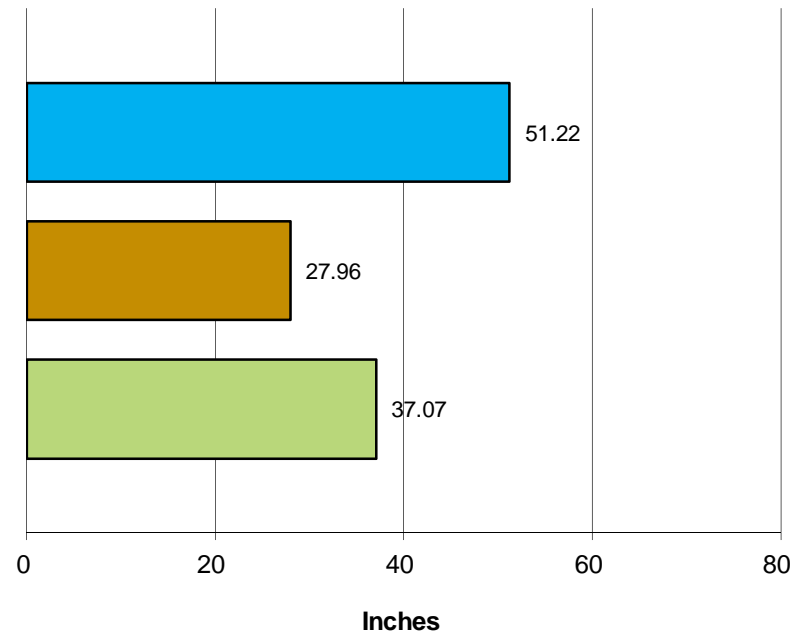
# Crestline Village Water District

### Total Rainfall July 1, 2016 to Beginning of Current Month



■ This Year   ■ Last Year   ■ Normal

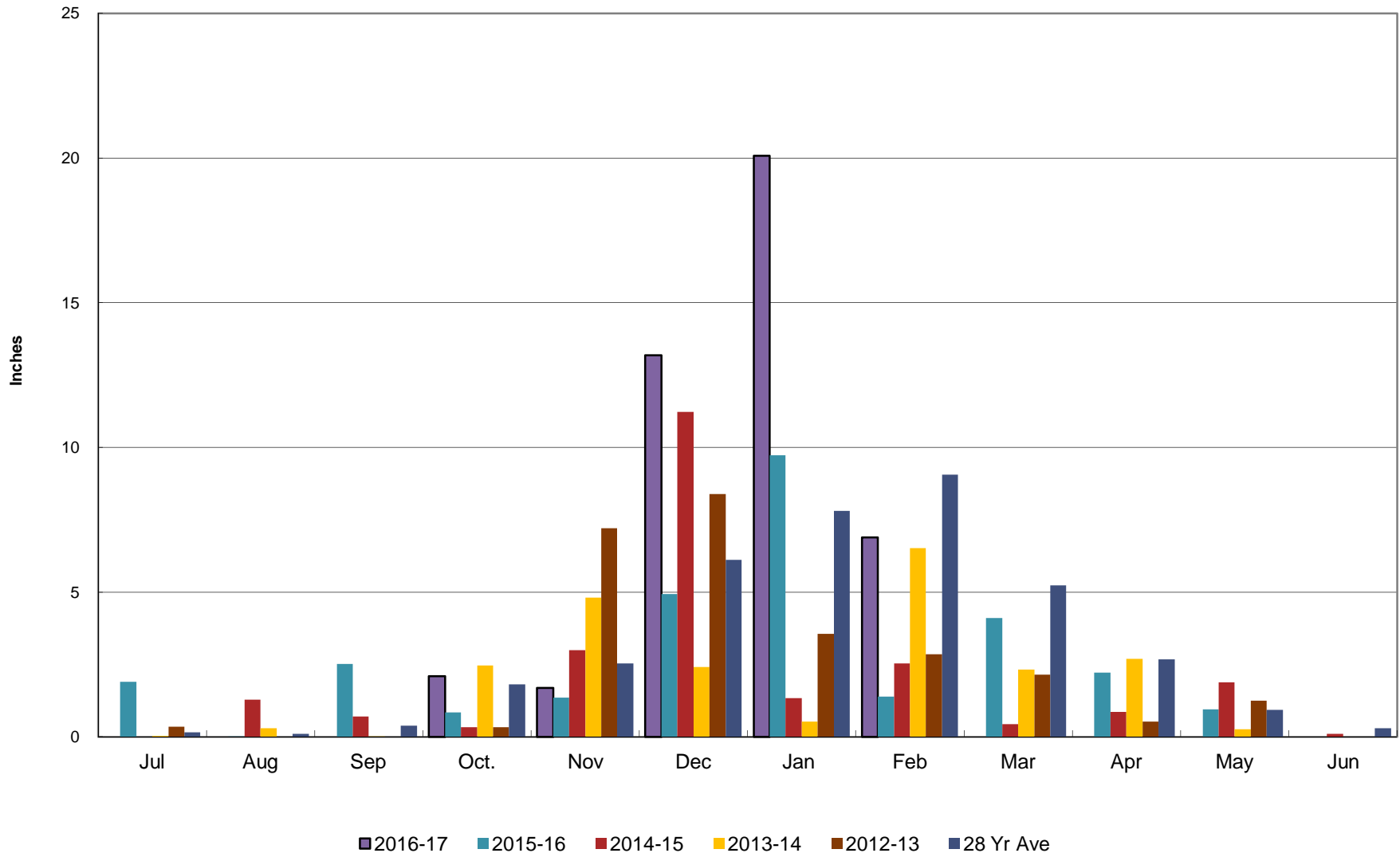
### Total Rainfall Last 12 Months



■ This Year   ■ Last Year   ■ Normal

# Crestline Village Water District

## Rainfall by Month



# Crestline Village Water District

## Rainfall Cumulative

